





BEINNEUN 2 WIND FARM

Viewpoint 1
A87 west of Site

This viewpoint is located in a layby on the west side of the A87.

Grid Ref: 218657 804656
 Distance to nearest turbine: 1548m
 AOD: 346m

-  65.5° photomontage, baseline and wireline
-  39.6° photomontage
-  27.0° photomontage



Drawing No: ABS-0042-VP1	Drawn By: IF	QA: ME	Date: 2025-07-29
Scale: 1:25,000	Drawing Size: A3	Revision: 00	
Coordinate System: OSGB36 / British National Grid			

Contains OS data © Crown copyright and database rights 2025 [Ordnance Survey License AC0000808122]





PHOTOMONTAGE

Viewpoint 1: A87 west of Site

Distance to nearest turbine: 1548m Camera: Nikon D750 Focal length: 50mm vertical (27°) x 28mm horizontal (65.5°) Camera height: 1.5m AGL Date: 06/02/2025 Time: 15:43


The images contained on this page and the following page are not representative of scale and distance from the actual viewpoint and show the wind farm development in its wider landscape context only.



EXISTING VIEW

Viewpoint 1: A87 west of Site

Distance to nearest turbine: 1548m Camera: Nikon D750 Focal length: 50mm vertical (27°) x 28mm horizontal (65.5°) Camera height: 1.5m AGL Date: 06/02/2025 Time: 15:43



WIRELINE



Viewpoint 1: A87 west of Site

Distance to nearest turbine: 1548m Camera: Nikon D750 Focal length: 50mm Camera height: 1.5m AGL Date: 06/02/2025 Time: 15:43

When viewed at a comfortable arm's length (approx. 500mm), this printed image is representative of our detailed central vision, but is not representative of scale and distance.



Viewpoint 1: A87 west of Site

Distance to nearest turbine: 1548m Camera: Nikon D750 Focal length: 75mm Camera height: 1.5m AGL Date: 06/02/2025 Time: 15:43

When viewed at a comfortable arm's length (approx. 500mm), this printed image is representative of our detailed central vision, but is not representative of scale and distance.